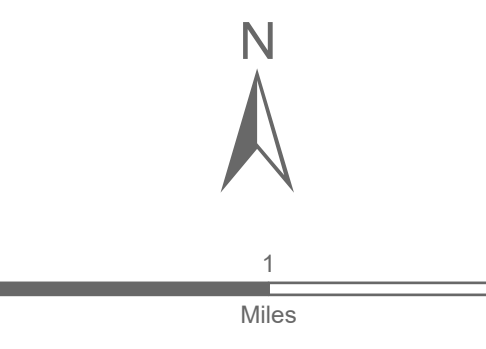
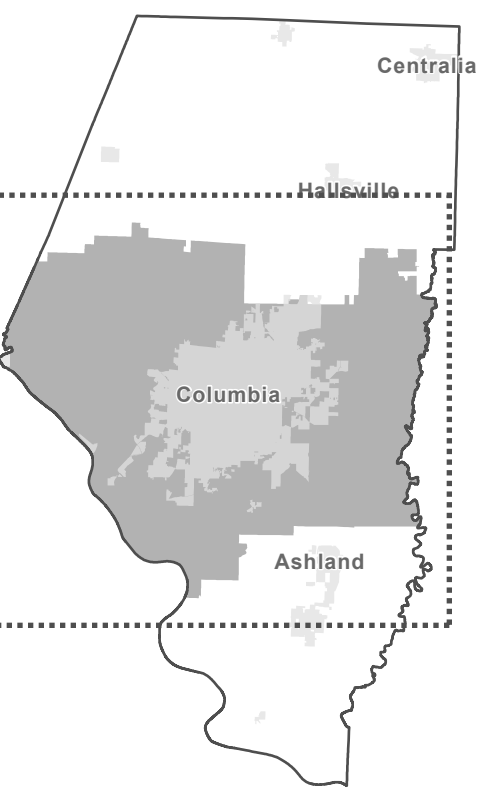


Columbia Public Schools District Map

Interactive Voting Mapping Also Available at <https://www.boonemo.gov/clk/>

- School District Boundary
- Major Roads
- Regular Roads
- Private Roads and Walkways
- Access Roads
- Railroad
- Trails
- Municipal Boundary
- County Boundary

Columbia Public Schools District

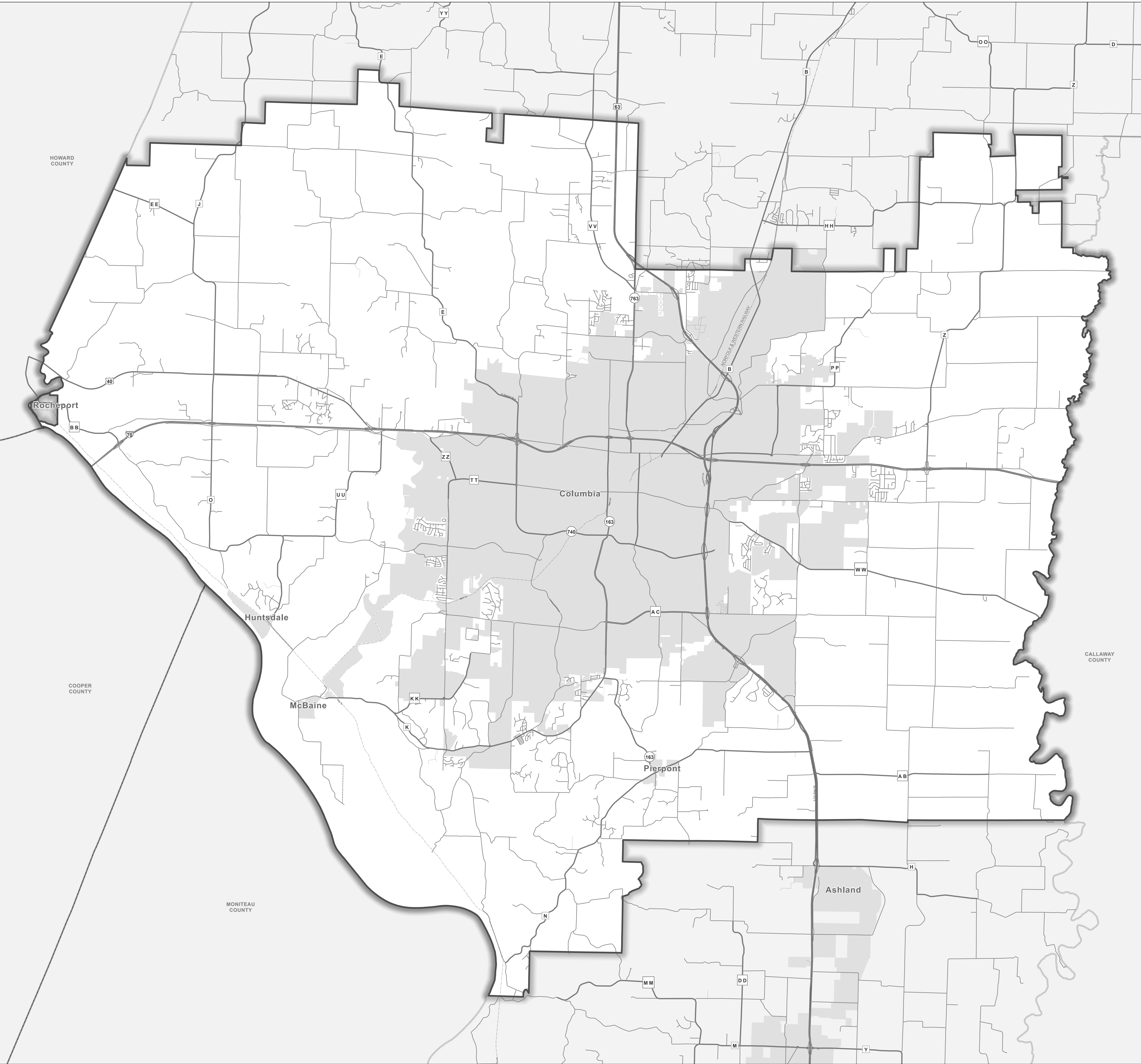


Map Generated On: 3/25/2026
*All voting, municipal boundary, and roads data current as of generated date.

Assessor Dataset Disclaimer:
These maps were prepared for the inventory of real property based on the utilization of deeds, plans, and/or supportive data. In addition, map files are frequently changed to reflect changes in boundaries, lot lines and other geographic features resulting from changes in ownership, development, and other causes. The existence, dimension, and location of features, as well as other information, should not be relied upon for any purpose without actual field verification. The County of Boone makes no warranty of any kind concerning the completeness or accuracy of information contained on these maps and assumes no liability or responsibility for the use or reuse of these maps by persons not affiliated with Boone County. Use of these maps by any person not affiliated with Boone County constitutes agreement by the user to assume full liability and responsibility for the verification of the accuracy of information shown on these maps.

Sources Citation:
Boone County Clerk:
Precinct Polygon Source
Boone County Assessor:
City Polygon Source
County Polygon Source
Railroads Centerline Source
Boone County/City of Columbia:
Roads Centerline Line Source

Developed By:
Boone County GIS Department
801 E. Walnut, Room 220
Columbia, MO 65201-4890
Fax: (573) 886-4322
gis@boonemo.gov
www.boonemo.gov



HOWARD COUNTY

Rocheport

COOPER COUNTY

MONTEAU COUNTY

Huntsdale

McBaine

Columbia

Pierpont

Ashland

CALLAWAY COUNTY